


LAKE KAMPESKA


CATTAIL CROSSING GOLF COURSE

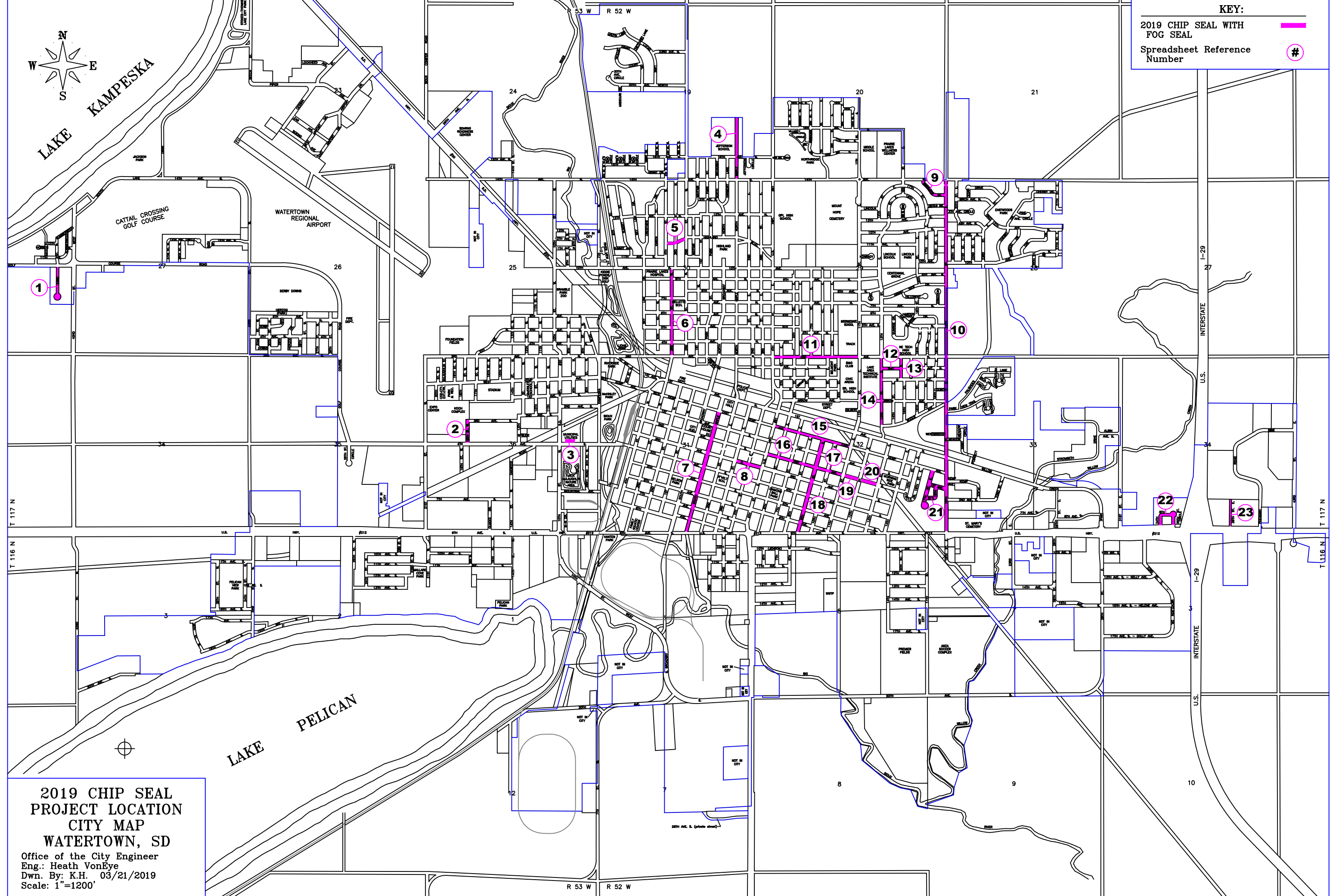
WATERTOWN REGIONAL AIRPORT

LAKE PELICAN

KEY:

2019 CHIP SEAL WITH FOG SEAL 

Spreadsheet Reference Number 



2019 CHIP SEAL PROJECT LOCATION CITY MAP
WATERTOWN, SD
 Office of the City Engineer
 Eng.: Heath VonEye
 Dwn. By: K.H. 03/21/2019
 Scale: 1"=1200'

R 53 W R 52 W

INTERSTATE I-29 U.S. INTERSTATE I-29

T 117 N

T 116 N

T 117 N

T 116 N